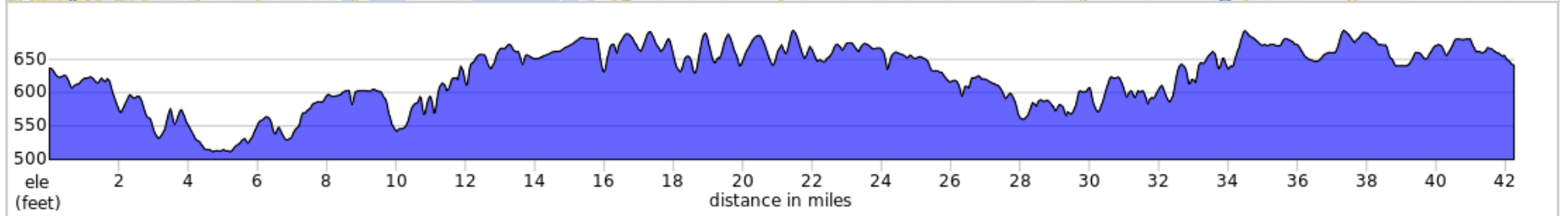
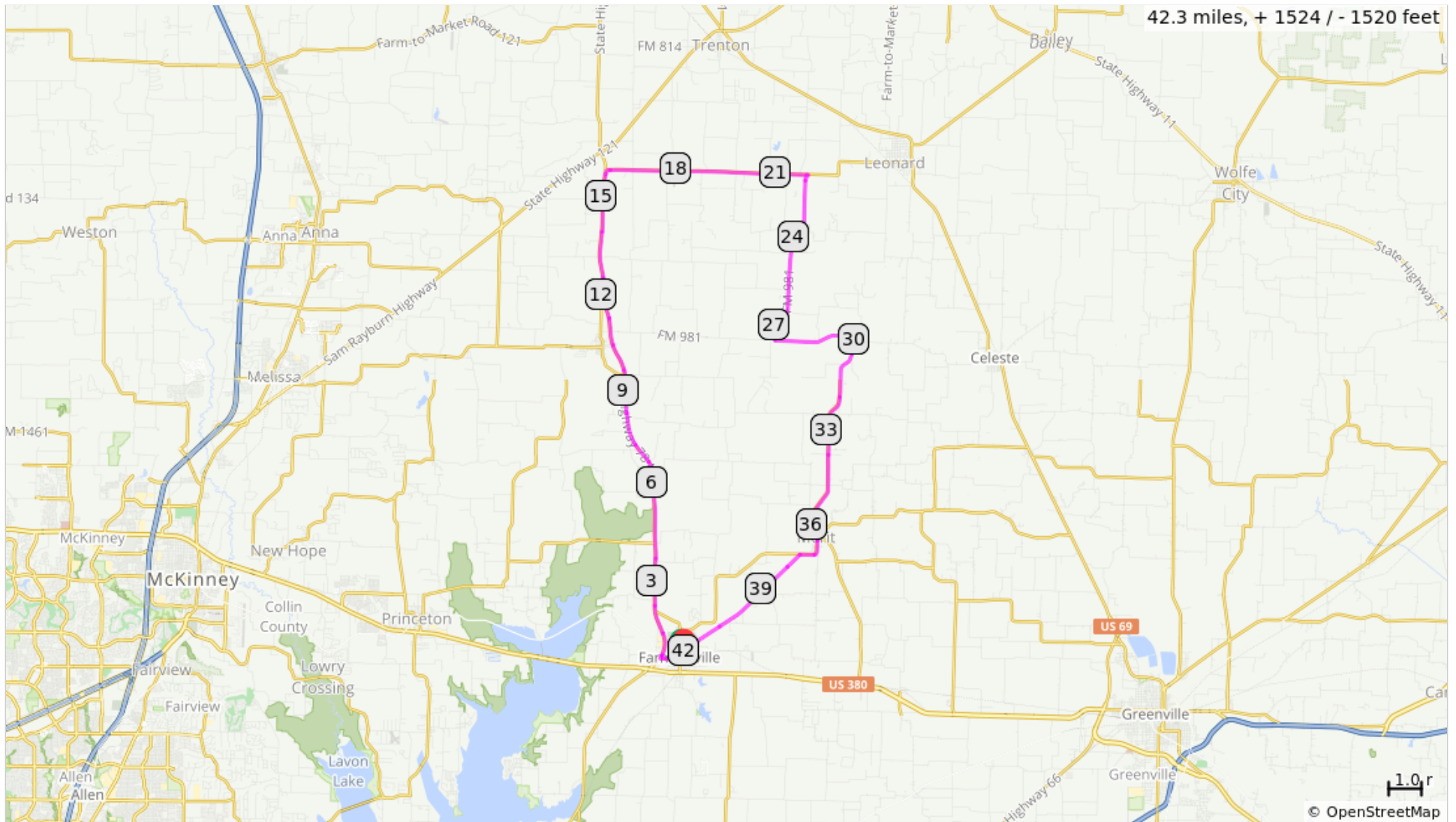


# 42 Mile - Trick it Up Bike Ride

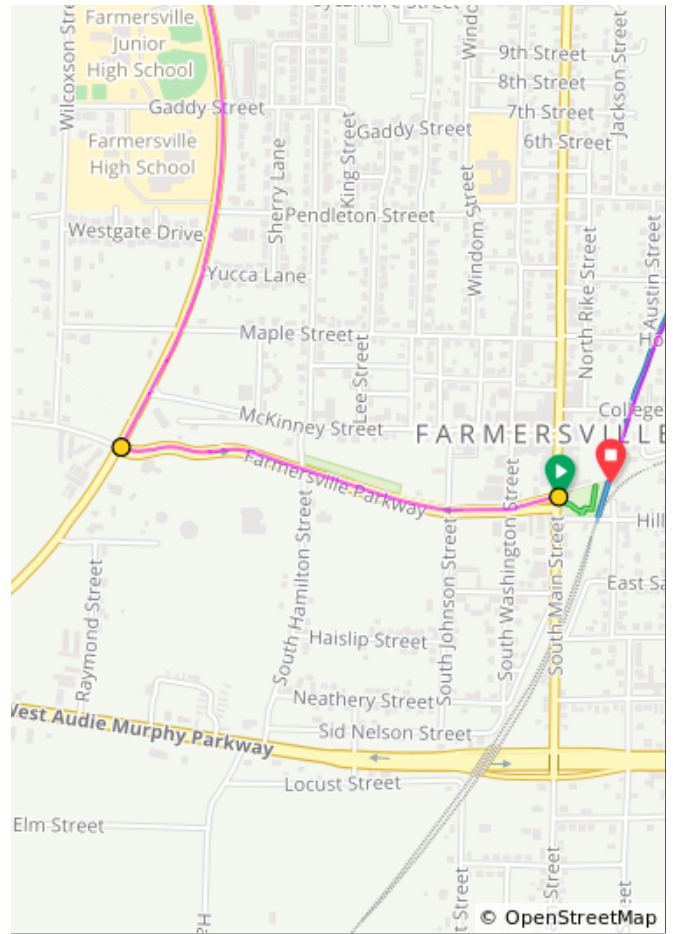


42.3 miles, + 1524 / - 1520 feet



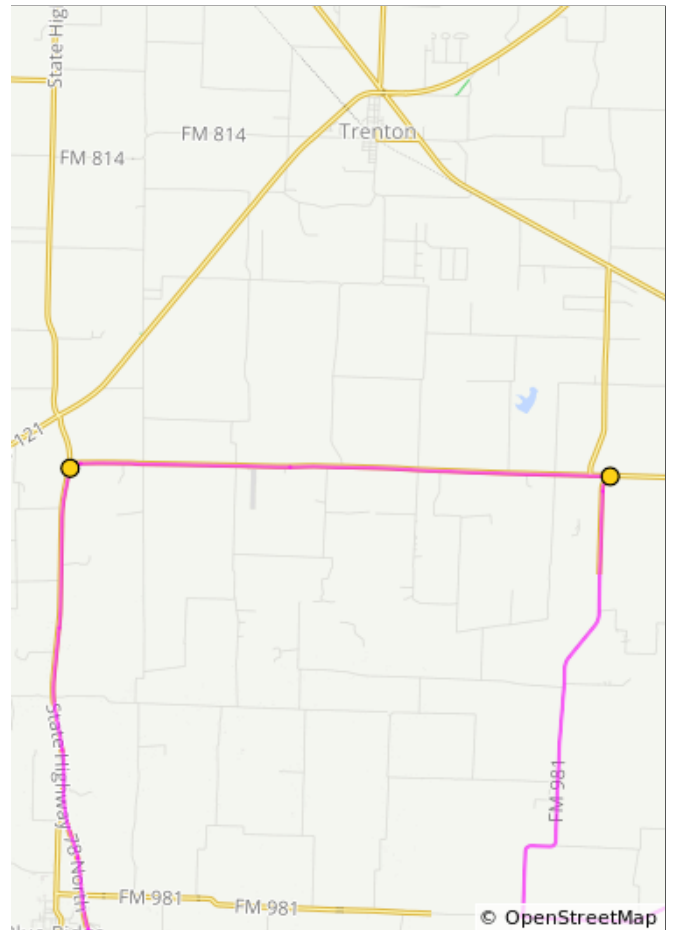
## 42 Mile - Trick it Up Bike Ride

Dist	Prev	Type	Note	Next
0.0	0.0	📍	Start of route	0.6
0.6	0.6	➔	R onto TX-78 N	15.1



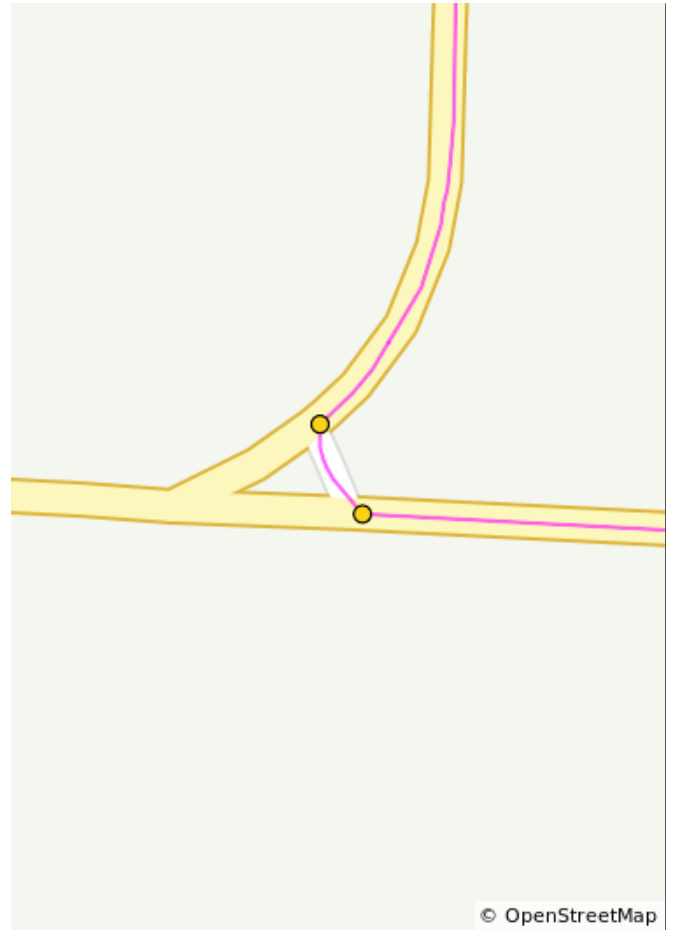
0.6 miles. +2/-32 feet

Dist	Prev	Type	Note	Next
15.8	15.1	➔	R to stay on TX-78 N	6.1
21.9	6.1	➔	R onto Farm to Market Rd 981/FM981	5.4



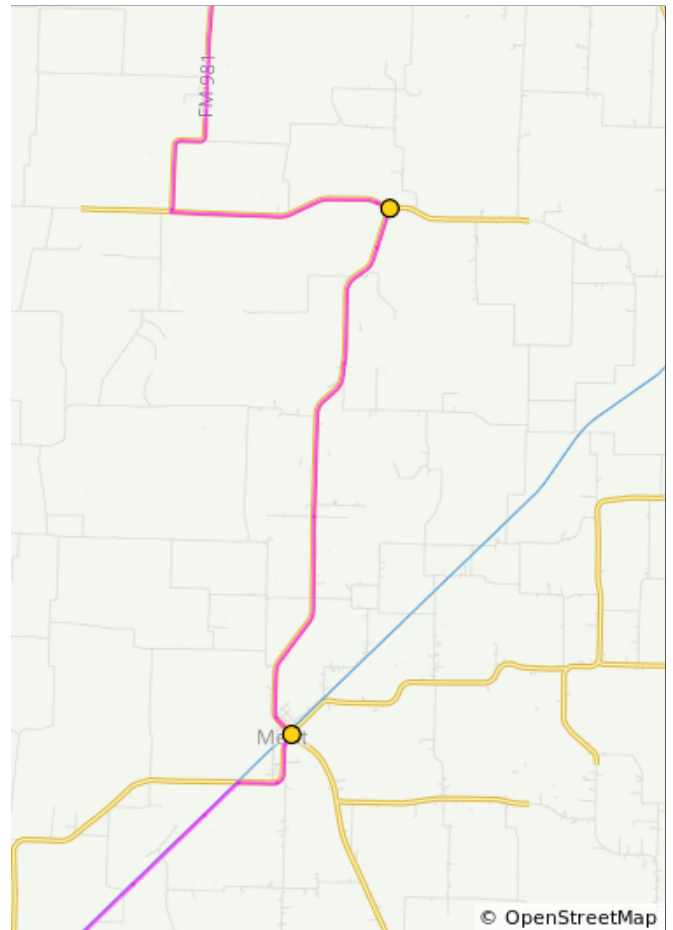
21.3 miles. +316/-332 feet

Dist	Prev	Type	Note	Next
27.4	5.4	←	L toward FM1562	0.0
27.4	0.0	←	L onto FM1562	2.5



5.5 miles. +0/-0 feet

Dist	Prev	Type	Note	Next
29.9	2.5	→	R onto FM 36 S	6.4
36.4	6.4	→	R onto FM2194	1.1



9.0 miles. +276/-230 feet

Dist	Prev	Type	Note	Next
37.4	1.1	→	R onto Chapparral Bike Trail/Northeast Texas Trail	4.8
42.3	4.8	📍	End of route	0.0

5.9 miles. +86/-132 feet

